

# CPS 10588/1 - Context Map

116°16'48"E 116°18'36"E 116°20'24"E 116°22'12"E 116°24'0"E 116°25'48"E



30°59'24"S  
31°1'12"S  
31°3'0"S  
31°4'48"S  
31°6'36"S  
31°8'24"S  
31°10'12"S  
31°12'0"S

30°59'24"S  
31°1'12"S  
31°3'0"S  
31°4'48"S  
31°6'36"S  
31°8'24"S  
31°10'12"S  
31°12'0"S







116°16'48"E 116°18'36"E 116°20'24"E 116°22'12"E 116°24'0"E 116°25'48"E

## Legend


-  Local Government Authorities
-  CPS areas applied to clear

## Roads

-  Main
-  Minor
-  Laneway
-  Other



0 1 2 3 km



1:75,000

Projection: GDA2020



GOVERNMENT OF  
WESTERN AUSTRALIA